

PLAT OF SURVEY



of

Riparian Rights

Lot 19 of Morris Park

Located in the Southwest 1/4 of Section 26, Town 4 North,
Range 16 East, Town of LaGrange, Walworth County, Wisconsin.

Surveyed for: **John Simms**
745 East Avenue
Park Ridge, Illinois 60068



Notes:

- Bearings referenced to the Subdivision Plat

West Shore Drive
(50' Wide)



JENSEN SURVEYING & MAPPING S.C.


45 South Wisconsin Street P.O. Box 322
Elkhorn, Wisconsin 53121
Telephone & Facsimile (414) 723-3434

Mapping date: October 13, 1995.


Legend

Revisions:

- Found Iron Pipe
- Found Iron Rod
- Found Chiseled Crosscut
- () Recorded Dimension



Scale in Feet
1"=20'



Note: This survey plat is not certified unless signed and sealed in red ink.

Copyright © 1995 by Jensen Surveying & Mapping S.C.

All rights reserved. No part of this survey plat may be reproduced or transmitted in any form by any means - graphic, electronic, or mechanical, including photocopying, tracing, or information storage and retrieval systems - without permission in writing from Thomas P.A. Jensen, Jensen Surveying & Mapping S.C.

I, Thomas P.A. Jensen, Wisconsin Registered Land Surveyor, do hereby certify that this survey was performed by me, or under my direction in full compliance with the owner's / agent's instructions and Chapter A-E 7 of the Wisconsin Administrative Code "Minimum Standards for Property Surveys", and that this map is as accurate representation thereof to the best of my knowledge and belief.

Date: _____

Thomas P.A. Jensen R.L.S. 1084

Sheet no. 1 of 1 Sheets

Job Reference Number: 1995.090

HMP-17

416-1410